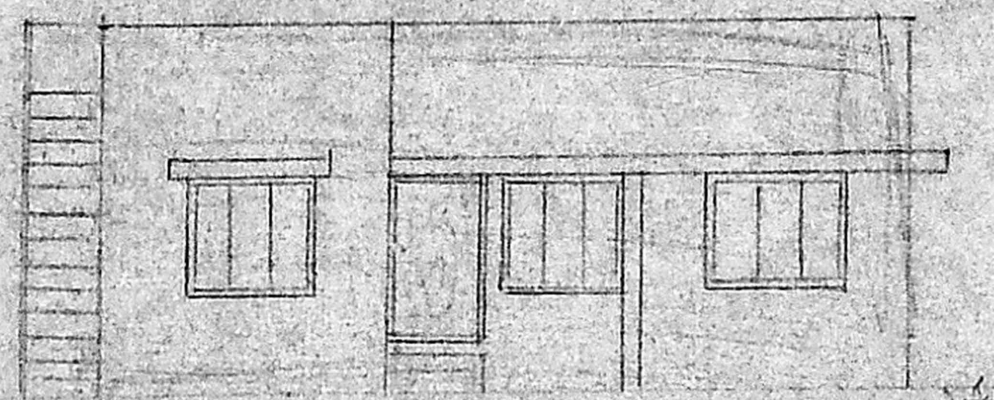
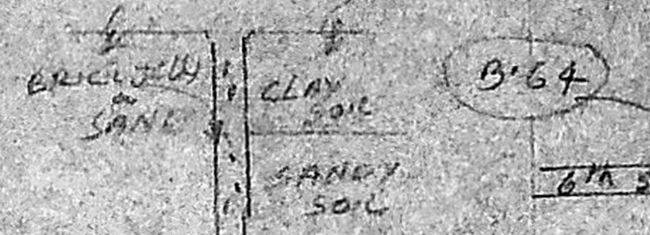



PLAN OF PROPOSED BUILDING AT PLOT NO. B-64 PART
 T.S. No. 82, BLOCK NO. 32 E. IN PERIYAR NAAGAR PARAVALLUR
 MADRAS CORPORATION DIVISION NO. 50
 FOR MRS. G. CHITRA SCALE 1" = 8'0" (1:100)

SCRUTINY PLAN

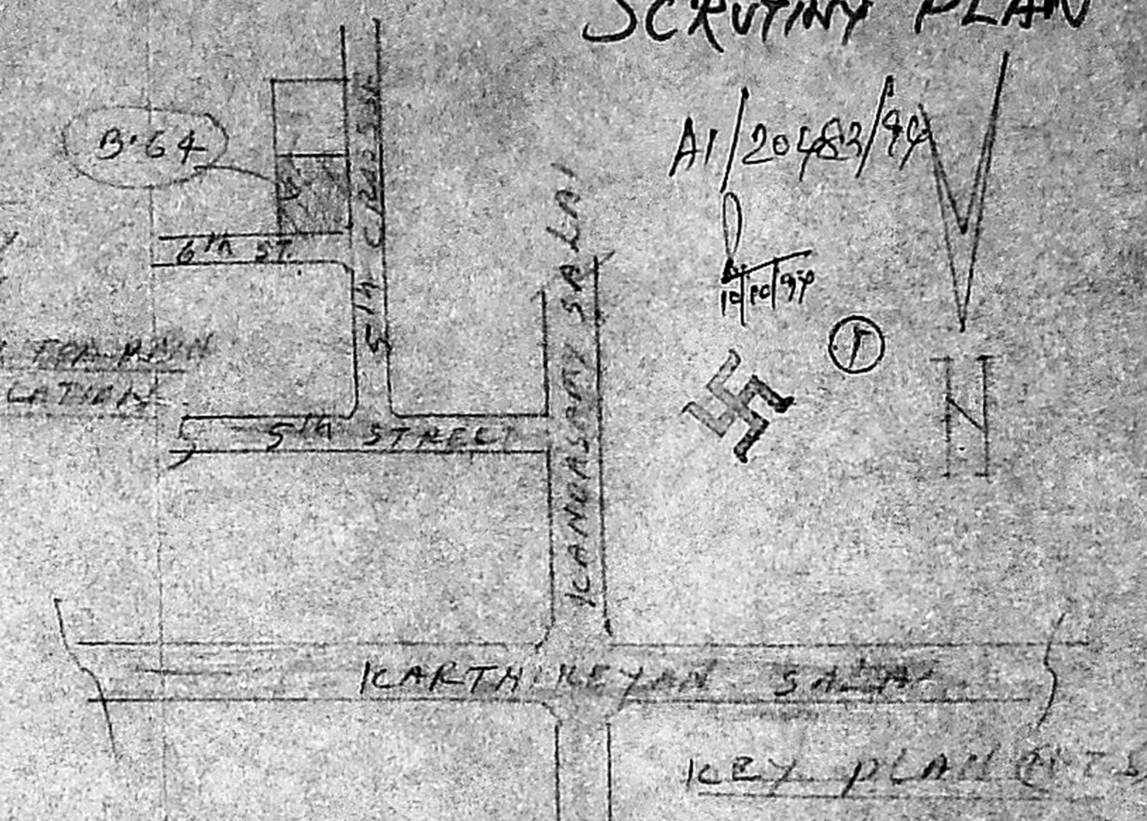
A1/20483/94



ELEVATION



SECTION ON A-B

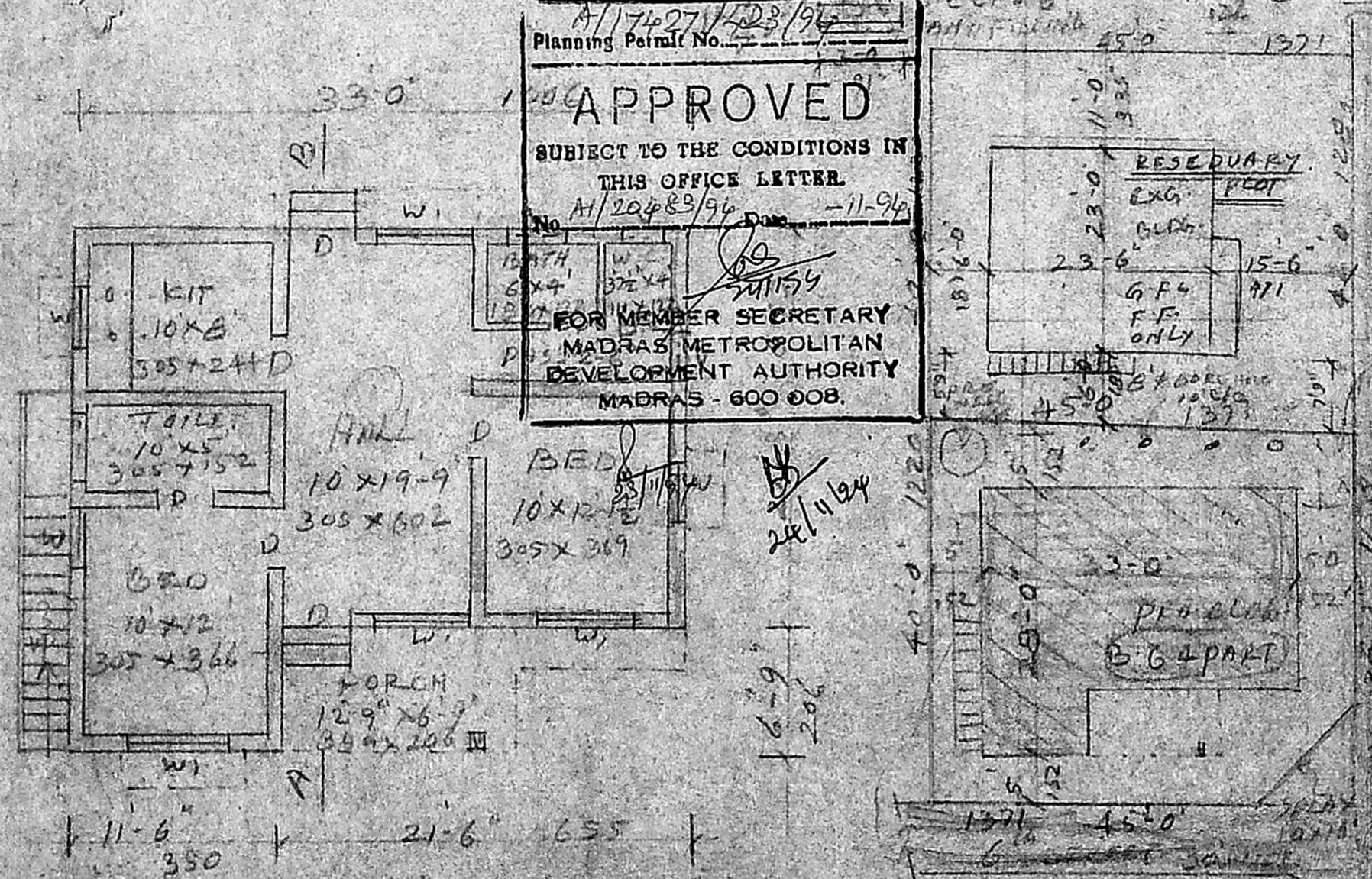


KEY PLAN

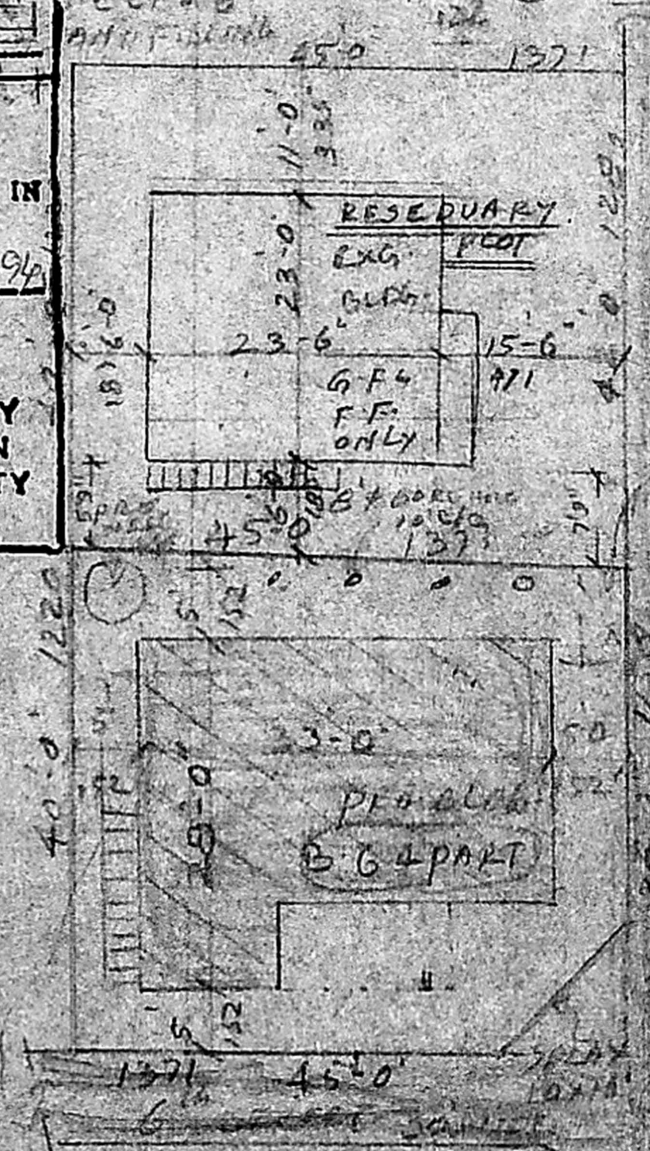
Planning Permit No. A1/20483/94
APPROVED
 SUBJECT TO THE CONDITIONS IN THIS OFFICE LETTER.
 No. A1/20483/94 Date: 11-9-94
 FOR MEMBER SECRETARY
 MADRAS METROPOLITAN DEVELOPMENT AUTHORITY
 MADRAS - 600 008.

AREA DETAILS


PLOT AREA	1715 sq ft	164-90 m ²
PLINTH AREA	777 sq ft	72-37 m ²
OPEN SPACE	946 sq ft	92-53 m ²
PLOT COVERAGE	43.3%	
F.S.P.	0.43	



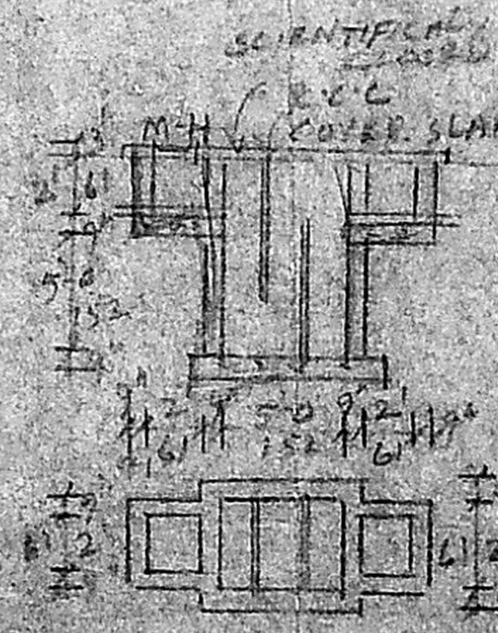
PLAN



SITE PLAN SCALE 1" = 8'0"



WELL DETAILS



SEPT TANK DETAILS

REFERENCE

D. DOOR	3-3 x 7-0	100 x 213
L. W.	2-6 x 7-0	76 x 213
W. WINDOW	3-0 x 4-6	76 x 113
W. W.	5-0 x 4-6	152 x 113
V. VENTILATOR	3-0 x 2-0	76 x 76

A. ARUNACHALAM, D.C.I
 CORPORATION LICENSED SURVEYOR
 2, Keelinger Karunanidhi Road,
 SAIGRAMAM, MADRAS-600 094
 PHONE: 4831551